



Contact Us: WoodridgeCivicAssociation@gmail.com

Website: <https://www.woodridgecivicassociation.org>



Agenda

April 7, 2026
6:30 PM – 7:45 PM

**In Case of Inclement Weather
We will switch to Virtual Only**

- Assembly
- Agenda Acceptance
- Opening Notices, Introductions
- Report(s)
 - Treasurer Report
 - Ad-Hoc Fund Raising Committee Report (Leroy/Lisa)
 - WCA Promotions Report (Lisa)
 - DCFCA, March Meeting Report
- **Urgent Issues**
 - Membership (\$10 individual, \$15 family, others)
 - Fund Raising Proposals/Solicitation – Silent Auction
- **Presentation**
 - Taylor Street Bike Project Townhall Update (3/31)
 - DC Safe Streets Coalition– E-Bilke Resolution (Nick Delledonne)
 - Community Concerns Regarding ANC 5C
 - Evarts Street NOI- Langdon ES (Sandra Wojahn)
 - WCA CBA with Providence re-Imagined (Jeremiah/Lisa)
 - DPR – Langdon Rec Center Upcoming Meeting (4/8/2026)
 - DC 2050 Phase 2: Explore Possible Futures Spring Workshops
- **Updates/Notices (as time permits)**
 - Woodridge Library and FWL events
 - MPD Community Updates
 - Councilmember Parkers Office (Updates)
 - D,C, Council Budget Oversight Hearings

Join Us Virtually





Agenda

March 3, 2026
6:30 PM – 7:45 PM

- **Presentation**

- Councilmember Parkers Office (Updates)



- MPD Community Updates



Join Us Virtually





Agenda


April 7, 2026
6:30 PM – 7:45 PM

Taylor Street Protected Bikeway - Concept Open House

Project Website: <https://bikelanes.ddot.dc.gov/pages/taylor-street-ne>

Meeting Boards: <https://app.box.com/s/6hphkwagal1nnxftc7jef1pafbi6rb81>

Public Comment Period Ends 4/30/2026

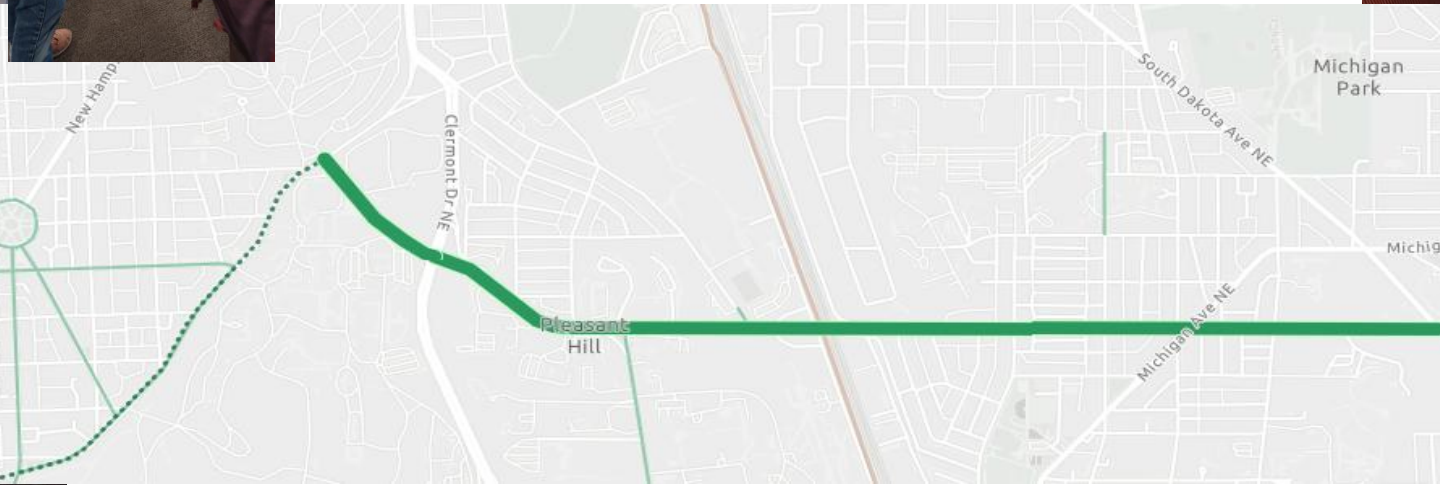



Bus Stop Changes

These proposed changes to bus stop locations will:

- Ensure bus stops are only at crosswalks with traffic signals.
- Bring the spacing between stops in line with WMATA standards.

See the roll plot for details of DDOT's proposed concept and provide



Join Us Virtually



Agenda

March 3, 2026
6:30 PM – 7:45 PM

DC Safe Streets Coalition is petitioning to have ebikes regulated in DC. At present there are 500+ signatures. They would like to have at least 1000 as they move forward.

<https://c.org/GVFzcRN8kP>



DC Safe Streets Coalition opposes Protected Bike Lanes and removal of traffic lanes. We propose regulation of biking and world class public transit.

Visit our website and sign our petition.

www.DCSafeStreetsCoalition.org

Join Us Virtually





- **Presentation**

**Evarts Street NOI 26-31 PSD –
Langdon ES**

- **Public Meetings**

- March 3, 2026, WCA
- March 4, 2026, Model Cities
- March 12, 2026, Model Cities
- March 12, 2026, ANC 5C, Not on agenda

- **Comment Deadlines**

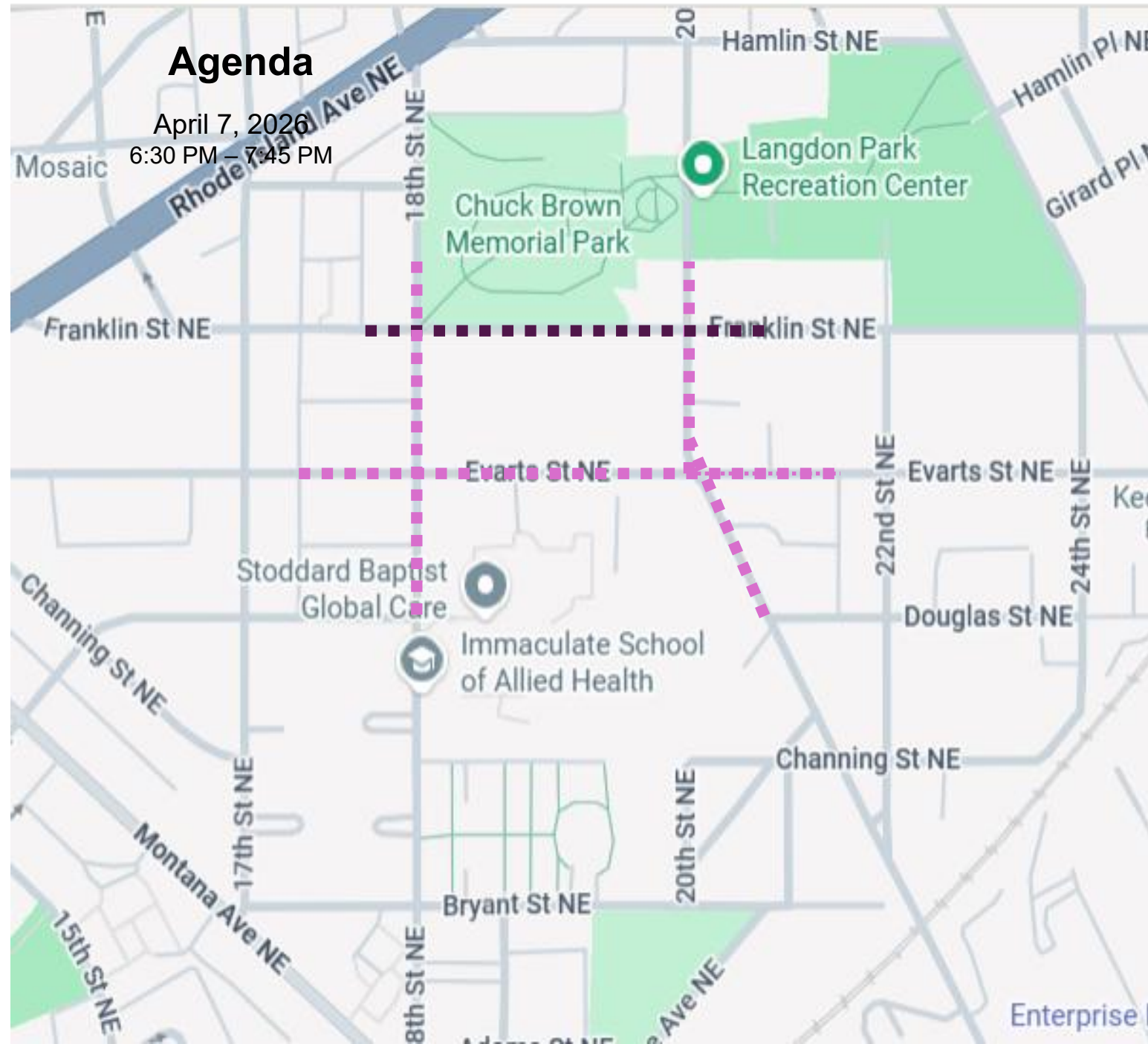
- **March 9, 2026, ANC 5C Response**
- March 12, 2026, ANC 5C Meets
- March 16, 2026, original deadline
- March 30, 2026, as extended

Join Us Virtually



Agenda

April 7, 2026
6:30 PM – 7:45 PM





Agenda

April 7, 2026
6:30 PM – 7:45 PM

- **Presentation**

- **Additional DDOT NOI's (2025)**

- Safety treatment on Queens Chapel Rd NE between Channing St NE and Douglas St NE
NOI- 25-91-MSED, issued, 3/17/2025

Pursuant to the “Administrative Procedure Amendment Act of 2000” D.C. LAW 13-249 (48 DCMR 3491 April 20, 2001), the District Department of Transportation (DDOT) is required to give a written notice of our intent to modify traffic and/or parking requirements. This letter is being forwarded to you for the purpose of notification and solicitation of comments on our intent to implement the following modifications in your jurisdiction.

- Parking restriction on Queens Chapel Rd NE at Douglas St NE and Channing St NE intersections
 - Parking restriction on Channing St NE between 21st Pl NE and 22nd St NE

Join Us Virtually





Agenda

April 7, 2026
6:30 PM – 7:45 PM

- **Presentation**

- **Additional DDOT NOI's (2025)**

- Safety treatment on Queens Chapel Road NE between Evarts Street and Douglas Street NE
NOI- 25-165-MSED, issued, 6/13/2025

Pursuant to the “Administrative Procedure Amendment Act of 2000” D.C. LAW 13-249 (48 DCMR 3491 April 20, 2001), the District Department of Transportation (DDOT) is required to give a written notice of our intent to modify traffic and/or parking requirements. This letter is being forwarded to you for the purpose of notification and solicitation of comments on our intent to implement the following modifications in your jurisdiction.

- Parking restriction on South bound Queens Chapel Road NE between Evarts Street and Douglas Street NE.
 - Parking restriction on Northbound Queens Chapel Road

Join Us Virtually





Agenda

April 7, 2026
6:30 PM – 7:45 PM

- **Presentation**

- **WCA – Potential Project List,, CBA W5-Economic Development Reimagined (Providence Hosp Site)**

- **Submitted (3 Max)**

- Project 1, Ward 5, After School Food pantry along RI Ave NE, Partnering with Woodridge Library
 - Description: Needs case:** Librarian spoke of how the food program at Woodridge Library is sorely missed. The after-school program at Langdon Rec used to offer meals and snacks to neighborhood children who attended their drop-in programming.
 - Duration:** \$42,000 x 3 = \$126,000
- Project 2, Ward 5, Queens Chapel Bridge Walkway Beautifications, Partnering with DDOT, PDC
 - Description: Needs case•** Beautification as gateway to Woodridge-Langdon, add artwork
 - Clean up, debris, and graffiti removal,
 - Identify safety hazards to DDOT (TSI)
 - Duration:** \$15,000 x 1yr = \$15,000, design, paint, paint removal, debris removal bags, and tools,
- Project 3, Ward 5, Woodridge Community Historical Signage and Markers
 - Description: Needs case;** Part a, original signs were destroyed by a well-meaning person, but replacement of the original etched wood needs to be done with a more durable material.
Part b, as part of the WCA green passport point interest, WCA desired to affix bronze medallions, like those in Georgetown, Dupont Circle, Logan Circle, to enhance our heritage trail.
 - Duration: 24 months, in 2 parts,**
 - a), \$110,000, design, permit, paint, manufacture, installation
 - b), \$175,000, design, permit, paint, manufacture, install..

Join Us Virtually





Agenda

April 7, 2026
6:30 PM – 7:45 PM

- **Presentation**

- **WCA – Potential Project List,, CBA W5-Economic Development Reimagined (Providence Hosp Site)**

- **Additional grant opportunities, Summaries**

- Project 4, Ward 5, **Community Center At Providence**, This is what we could brainstorm quickly. I think it would also be good to add a community center in the development at the Providence site that allows for drop-in programming and enrichment for school-age youth and seniors.
- Project 5, Ward 5, **Lamp post Community Banners**, To replace, and add for each neighborhood similar to those delapidated on Mills Ave at Langdon; locations: Community enhancement and civic pride promotion;
 - Woodridge Mills avenue at park qty 2,
 - Woodridge-Sherwood at 24th & SDAK, RIA (2)
 - Woodridge-Langdon at RIA (SDAK to 18th, 4)
 - Woodridge-18th St (Bryant to S Dak 6)
 - Woodridge-Brentwood Rd (RIA-Eastern, 3)
 - Woodridge-North Woodridge (RIA-Eastern, Michigan, 4)
 - Woodridge-Historic(SDAK, Brentwood-Eastern, 4)
 - Woodridge-Yost-Rives (SDak, Eastern, Blad, 4)
 - Woodridge-Avalon Hts, QChapel, 4)
- Project 6, Ward 5, **Philip Reed Park Enhancements**, Not planned by Commemorative arts
 - Woodridge-Avalon Heights, 28th St, Douglas St, Bladensburg Rd NE
- Project 7, Ward 5, **Mini-Park Restoration at Franklin St. and S Dakota**, Not planned by Commemorative arts, Office of Planning
 - Park long neglected by NPS, not community amenity in need of restoration, add community marker for Avalon Heights

Join Us Virtually





Agenda

April 7, 2026
6:30 PM – 7:45 PM

- **Presentation**

- **WCA – Potential Project List,, CBA W5-Economic Development Reimagined (Providence Hosp Site)**

- **Additional grant opportunities, Summaries**

- Project 8, Ward 5, **Civil War Memorials - Ft Thayer**, Data: Documented in the Subdivisions of Avalon Heights, Langdon, Montello, Woodridge and Winthrop Heights, 2015 by local historian; Strategy: Create permanent memorial, as site of fort, Tools: concrete, granite, bronze,
- Project 9, Ward 5, **Civil War Memorials - Ft Saratoga**, Data: Documented in the Subdivisions of Avalon Heights, Langdon, Montello, Woodridge and Winthrop Heights, 2015 by local historian'; Strategy: Create permanent memorial, as site of fort, Tools: concrete, granite, bronze,
- Project 10, Ward 5, **Commemorative Points of Interest - Plaques**, Need: increased community awareness and civic investment Facts: already document history; Strategies: design, procurement, and installation; Tools: TBD
- Project 11, Ward 5, **Commemorative Art for Woodridge Library Lobby**, Need: increased community awareness and civic investment Facts: already document history; Strategies: design, procurement, and installation; Tools: TBD
- Project 12, Ward 5, **Arts for the Woodridge Library Open Spaces**, , Need: increased community awareness and civic investment Facts: already document history; Strategies: design, procurement, and installation; Tools: TBD
- Project 13, Ward 5, **Senior Center Support the Heitmueller Center, DC**, , Need: improve facility residents' comfort as the age
- Project 14, Ward 5, **Commemorative Memorial at the St Mary's Chapel (Queens Chapel)**, , Need: restore community awareness, Data: historically documented. Strategies: plan, design, implement; Tools: as required, for phases of work

Join Us Virtually





Agenda

April 7, 2026
6:30 PM – 7:45 PM

- **Presentation**

- **WCA – Potential Project List,, CBA W5-Economic Development Reimagined (Providence Hosp Site)**

- **Additional grant opportunities, Summaries**

- Project 15, Ward 5, **Ward 5 Councilmember Ceremonial Memorial Park**, Need: commutative for community, Past Councilmembers, Spaulding, Thomas Sr, Thomas Jr, Orange, McDuffie
- Project 16, Ward 5, **Woodridge Sub-Library Commemorative Plaque Mounting**, this is a ongoing negotiation that need to complete for acknowledgement of the 2004 Rhode Island Ave NE at the 1st Woodridge Library (1929)
- Project 17, Ward 5, **QR-Codes for Walking Tour**, Need: The walking tours success has proven there is a community interest and need for this activity
- Project 18, Ward 5, **Care Package homeless (toiletries)**, Need: Data: Community members and Library Staff have expressed need which the city is not performing
- Project 19, Ward 5, **Queens Chapel Forest Patch**, , Need: Long championed by the Friends of the Queens Chapel Forest Patch, Strategy: Community Cleanup; Tools: hard Labor
- Project 20, Ward 5, **Bladensburg Bus Garage Art in Transit**, , Community championed
- Project 21, Ward 5, **Commemorative Memorial at the St Mary's Chapel (Queens Chapel)**, , Need: restore community awareness, Data: historically documented. Strategies: plan, design, implement; Tools: as required, for phases of work

Join Us Virtually





Agenda

April 7, 2026
6:30 PM – 7:45 PM

- **Presentation**

DPR Langdon Park. Please join the DC Department of Parks and Recreation (DPR) and the DC Department of General Services (DGS) for a community meeting to review the revised concepts of the modernized recreation center and improvements to park grounds.

- **Public Meetings**

- April 8, 2026, Langdon Park Community Center
2901 20th St NE, 6pm-7:30pm
- RSVP: <https://langdonpark.splashthat.com/>

- **Solicitation for Feedback**

- 4/1/2026. DPR is looking forward to breaking ground on the new playground and park space in your neighborhood. Before we purchase park signage for this site, we want to confirm the community's preference for the park's official name.
- April 13, 2026, original deadline:
- Link: <https://www.surveymonkey.com/r/XVRMSPZ>

Join Us Virtually



DC DEPARTMENT OF PARKS AND RECREATION

Langdon Park Modernization Community Meeting



Agenda

April 7, 2026
6:30 PM – 7:45 PM

- **Q&A**

Q&A

- **New Business**
- **For the Good of the Order**

Join Us Virtually





Agenda

March 3, 2026
6:30 PM – 7:45 PM

**Thank you
for attending**

**See you Next Month
May 5, 2026**

Join Us Virtually

